
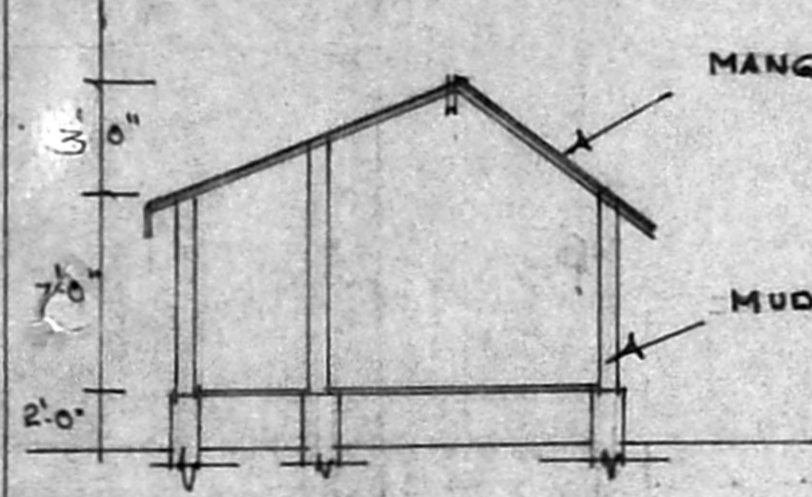
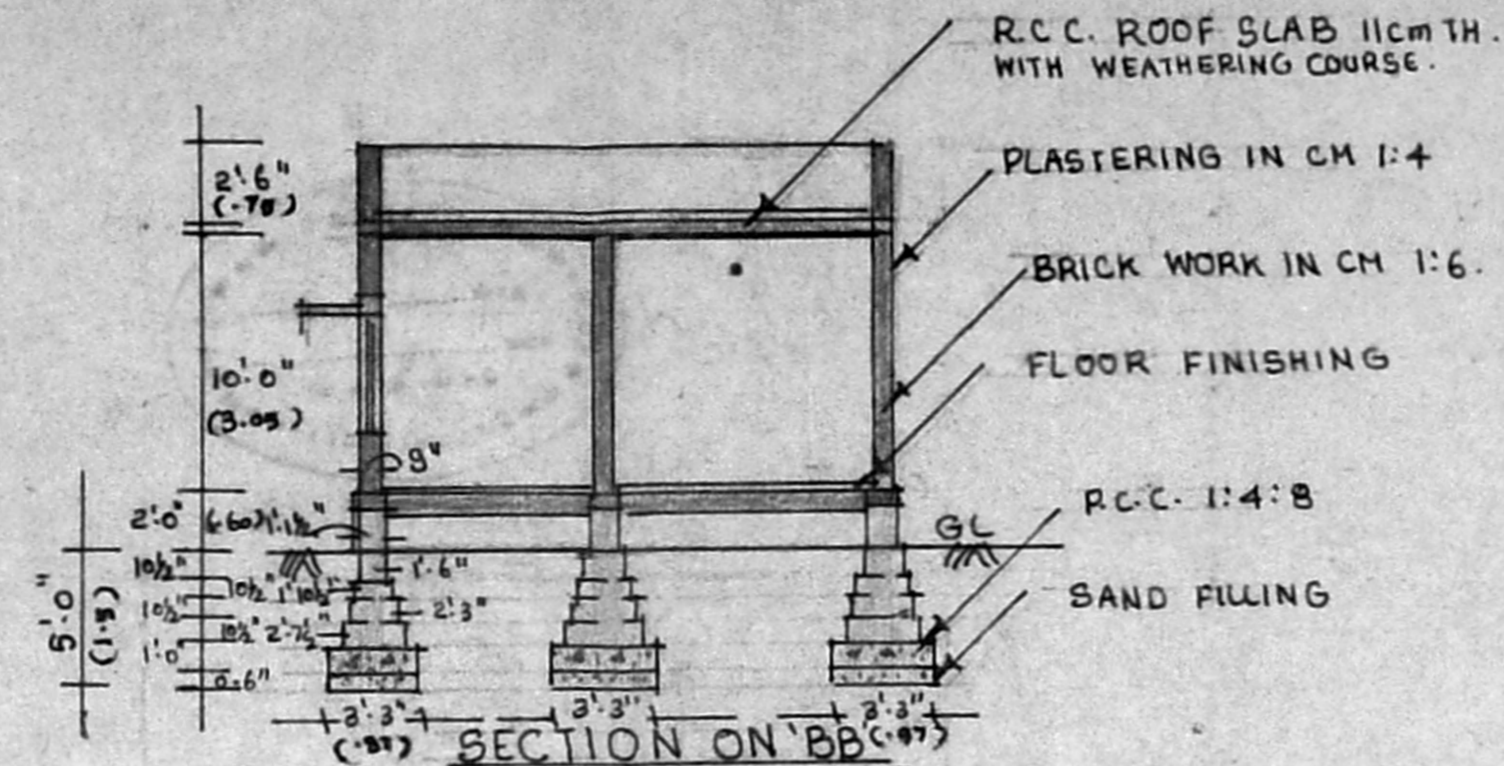
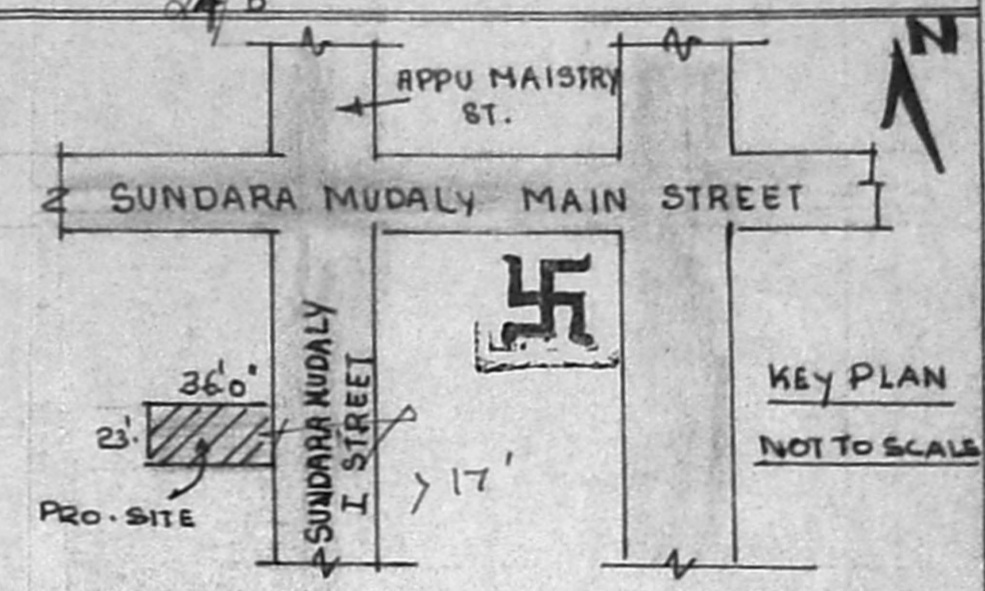


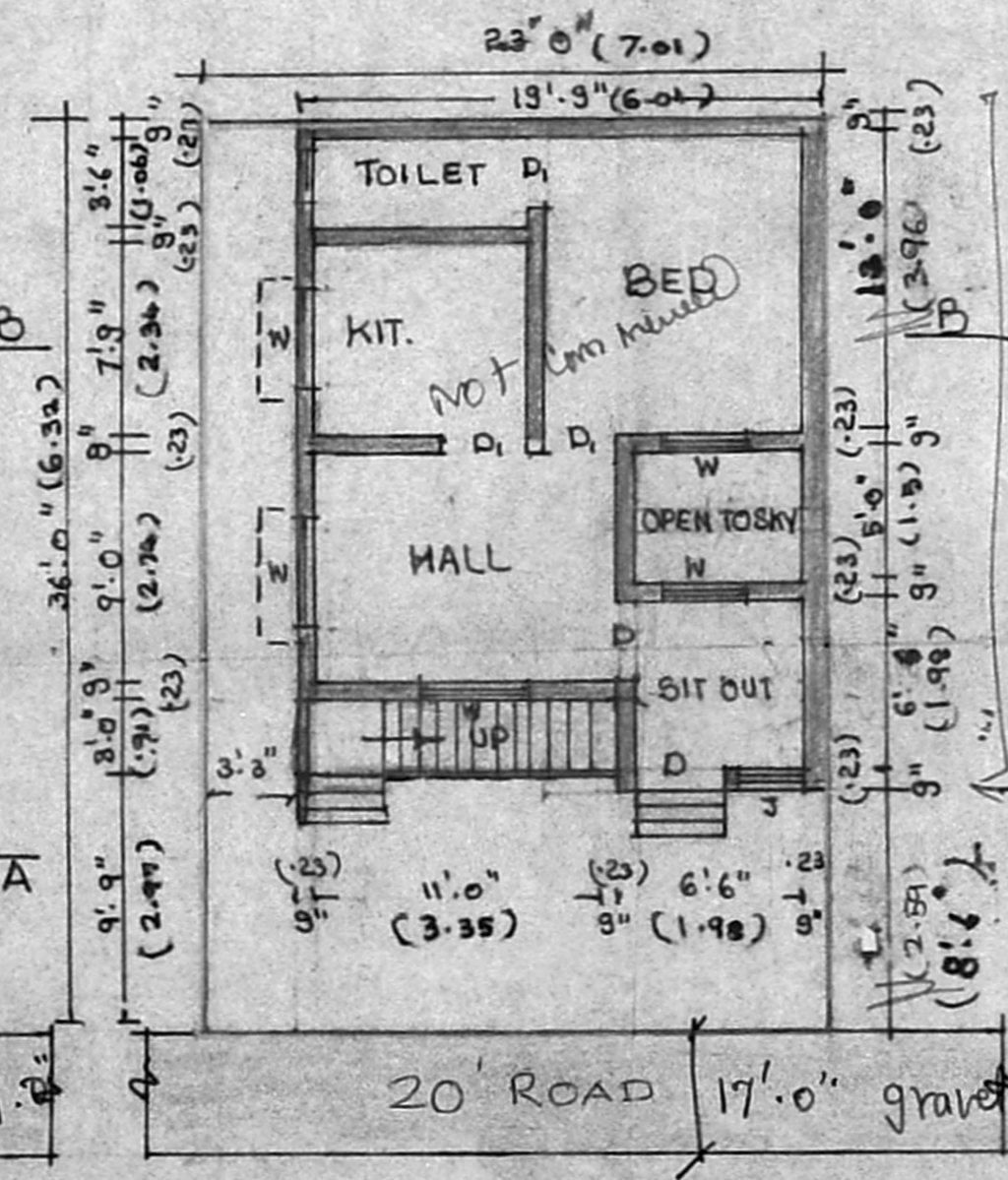
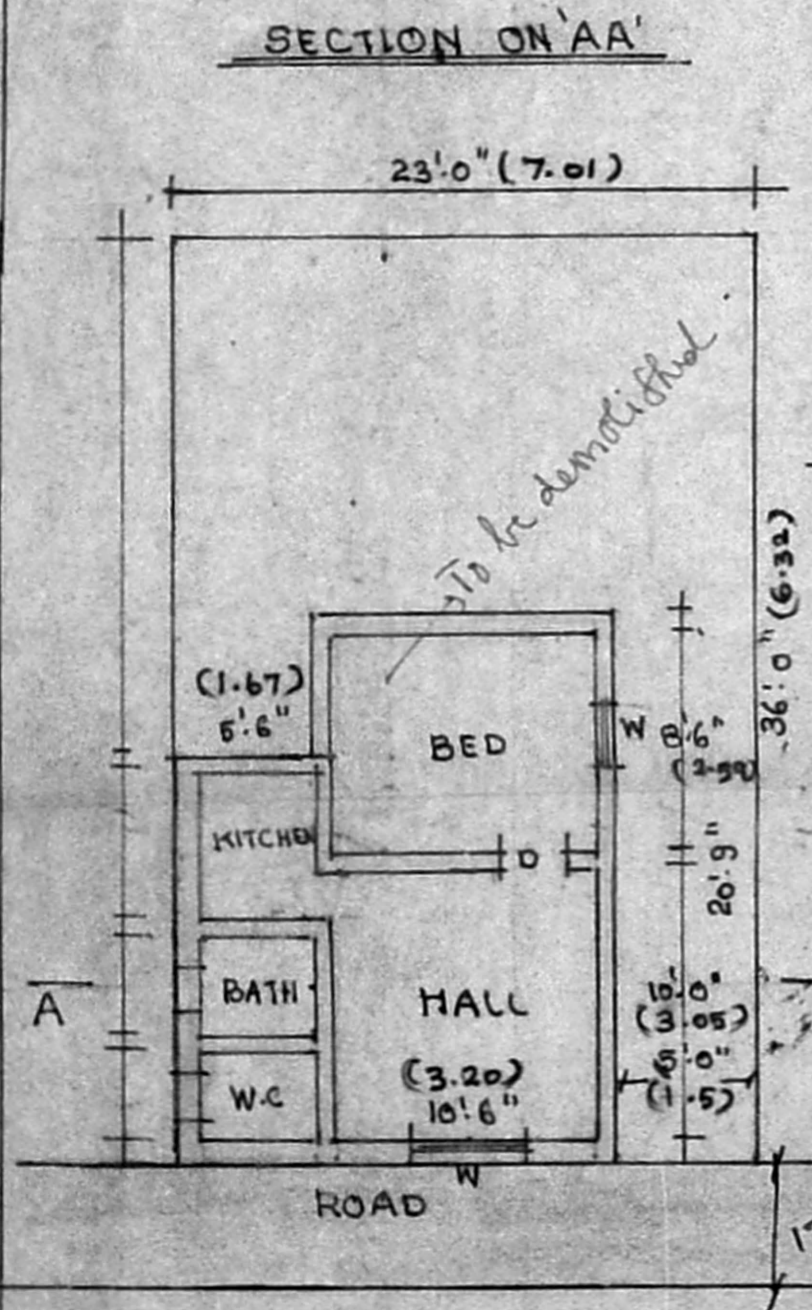
PLAN SHOWING THE PROPOSED DEMOLITION AND RECONSTRUCTION OF A BUILDING AT DOOR NO. 12, SUNDARAM 1ST LANE IN R.S. NO. 534/28, BLOCK NO. 27 PERAMBUR DIVISION NO. 24. SCALE 1" = 8' 0" (1:100)

SCRUTINY PLAN
A/12851/92



Planning Permit No. A/1217/92
APPROVED
SUBJECT TO THE CONDITIONS IN THIS ORDER.
No. A/12851/92
FOR MEMBER SECRETARY
MADRAS METROPOLITAN
DEVELOPMENT AUTHORITY
MADRAS - 600 008.

Inspected on 8/7/92
8/7



Plot area = 23.5 x 36 = 828 sq ft = 77.00 m²
Plot area = (19.75 x 27.5) = 543.125 sq ft = 50.51 m²
Cover = (50.51 - 1.52) / 77 = 0.64

JOINERY	FEET	METRE
D. DOOR.	3'3" x 7'0"	99 x 2.13
DI. DOOR.	3'0" x 7'0"	91 x 2.13
W. WINDOW.	4'0" x 5'0"	1.22 x 1.5
J. JALLY.	3'0" x 4'6"	91 x 1.37
AREA	Sq. Ft.	Sq. Mt.
PLOT AREA	828	77.00
PRO. G. FLOOR AREA	511	47.50
COVERAGE.	62%	

NOTE	
ROADS	
PROPOSAL	
BOUNDARY	
DEMOLITION	

OWNER

B.S. RADHAKRISHNAN
CONSULTING CIVIL ENGINEER
LICENSED SURVEYOR CLASS I
CORPORATION OF MADRAS
Regd: No. 120, No. 2, SUTH ST.,
TANSI NAGAR, V. J. ACTERS, MADRAS 600 002.